



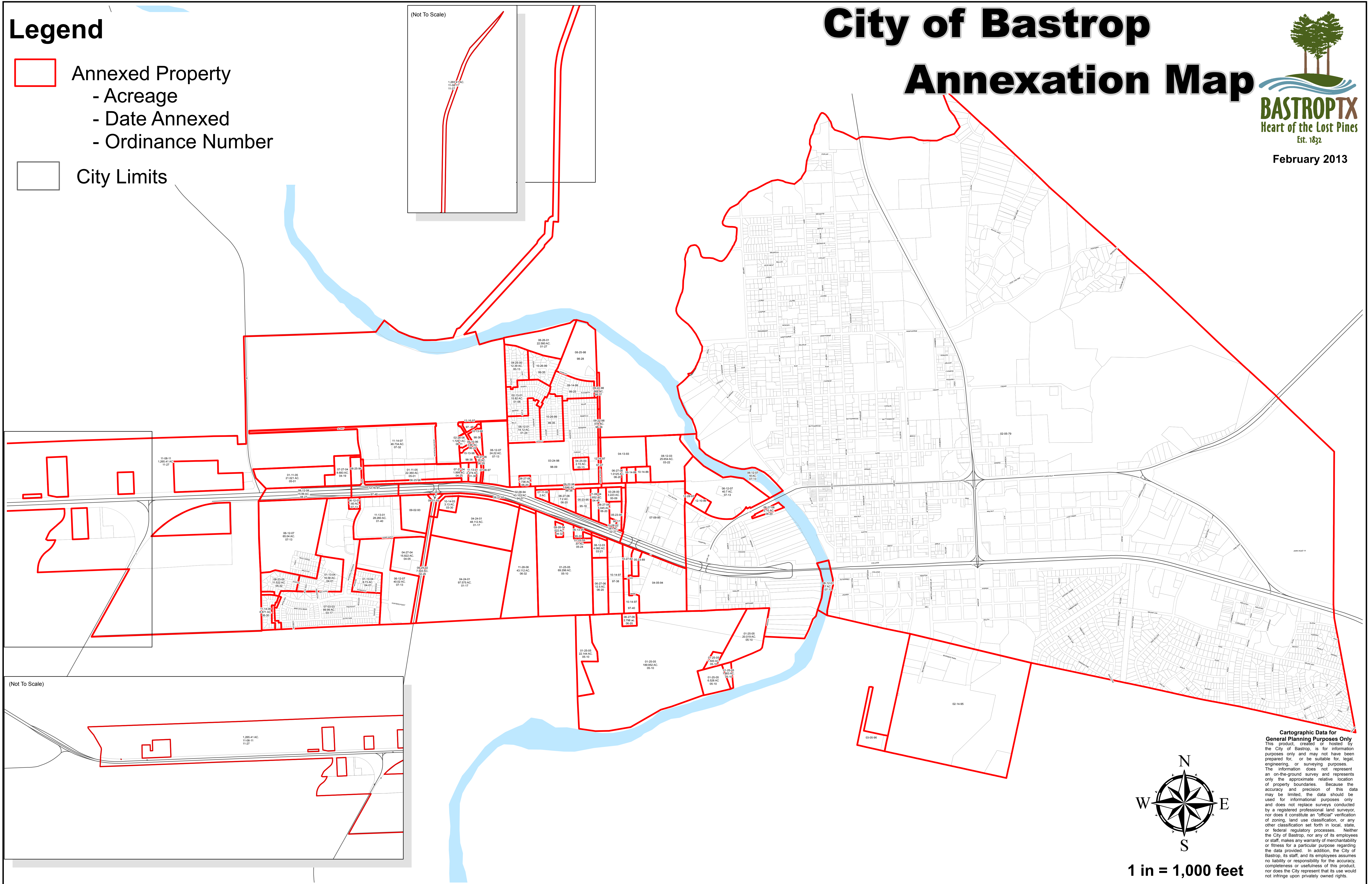
# Legend

-  Annexed Property
  - Acreage
  - Date Annexed
  - Ordinance Number
-  City Limits


# City of Bastrop Annexation Map



February 2013



**Cartographic Data for General Planning Purposes Only**  
This product, created or hosted by the City of Bastrop, is for informational purposes only and may not have been prepared for, or be suitable for, legal, engineering, or surveying purposes. The information does not represent an on-the-ground survey and represents only the approximate relative location of property boundaries. Because the accuracy and precision of this data may be limited, the data should be used for informational purposes only and does not replace surveys conducted by a registered professional land surveyor, nor does it constitute an "official" verification of zoning, land use classification, or any other classification set forth in local, state, or federal regulatory processes. Neither the City of Bastrop, nor any of its employees or staff, makes any warranty of merchantability or fitness for a particular purpose regarding the data provided. In addition, the City of Bastrop, its staff, and its employees assume no liability or responsibility for the accuracy, completeness or usefulness of this product, nor does the City represent that its use would not infringe upon privately owned rights.



1 in = 1,000 feet