

**ORDINANCE NO. 2024-27**

**AN ORDINANCE OF THE CITY OF BASTROP, TEXAS CITY COUNCIL APPROVING THE OFFICIAL MUNICIPAL BOUNDARY AND EXTRATERRITORIAL JURISDICTION MAP OF THE CITY OF BASTROP; DIRECTING THIS ORDINANCE AND MAP TO BE FILED, RECORDED, AND MADE AVAILABLE AS PROVIDED BY LAW; PROVIDING FOR SEVERABILITY; PROVIDING FOR REPEAL; AND PROVIDING FOR AN EFFECTIVE DATE.**

**WHEREAS**, the City of Bastrop, Texas (the “City”) is required to update its boundary and extraterritorial jurisdiction map; and

**WHEREAS**, an official map must be recorded with various governmental agencies to ensure that the city receives any sales taxes generated by the newly annexed or disannexed areas; and

**WHEREAS**, S.B. 1303, enacted in 2019, is the law that sets the rules and procedures to be followed for recording.

**NOW, THEREFORE, BE IT ORDAINED BY THE CITY COUNCIL OF THE CITY OF BASTROP, TEXAS, THAT:**

**Section 1.** The City’s Geographic Information System (GIS) Department has reviewed all annexations and disannexations from 2011 to the present. Attached hereto is *Exhibit A*, the official City’s Boundary and Extraterritorial Jurisdiction Map dated August 27, 2024.

**Section 2.** The City Secretary is directed to file certified copies of these documents with the appropriate governmental agencies within thirty (30) days.

**Section 3.** Should any portion or part of this Ordinance be held for any reason invalid or unenforceable by a court of competent jurisdiction, the same shall not be construed to affect any other valid portion hereof, but all valid portions hereof shall remain in full force and effect.

**Section 4.** This Ordinance shall be in full force and effect from and after its passage. Upon approval and execution, this Ordinance shall repeal, replace, and supersede any prior version and be deemed final (subject to any subsequent amendment as allowed by law).

**Section 5.** The City Council hereby finds and declares that written notice of the date, hour, place, and subject of the meeting at which this Ordinance was posted, was open to the public as required by law at all times during which this Ordinance and the subject matter hereof were discussed, considered and formally acted upon, and adopted as required by the Texas Open Meetings Act, Chapter 551, Texas Government Code, as amended.

**DULY ORDAINED AND ADOPTED** by the Bastrop City Council on first reading on this the 27th day of August 2024.

**DULY ORDAINED AND ADOPTED** by the Bastrop City Council on second reading on this the 10th day of September 2024.

**CITY OF BASTROP, TEXAS**



\_\_\_\_\_  
Lyle Nelson, Mayor


**ATTEST:**



\_\_\_\_\_  
Irma G. Parker, Interim City Secretary

*Victoria Psencik, Assistant City Secretary*

**APPROVED AS TO FORM:**




\_\_\_\_\_  
Alan Bojorquez, City Attorney



# Attachment 1 Location Map

- ▭ Current City Limits
- ▭ CTJ Statutory City Limits Oct. 2011
- ▭ 2015 Annexation
- ▭ 2017 Annexation
- ▭ 2022 Annexation
- ▭ 2023 Annexation
- ▭ 2024 Annexation
- ▭ Disannexation

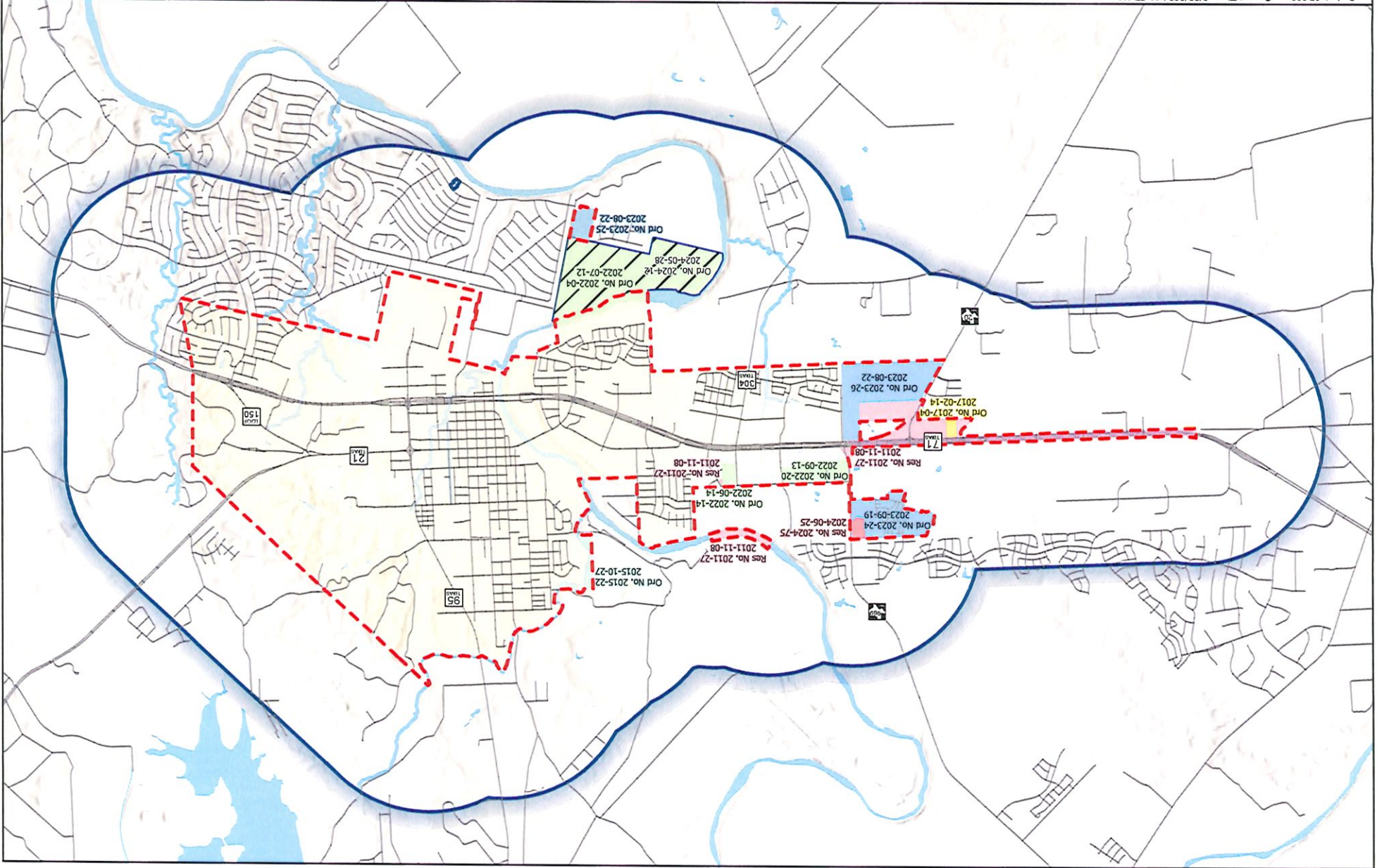
## 2011 - 2024 Annexations



The City of Bastrop, Texas makes no warranties regarding the accuracy or completeness of the information used to compile this map or the data from which it was produced. The map does not purport to depict the boundaries between private and public lands. This map is general in nature and is not suitable for navigational purposes.



Scale 1:65,000 Current Time: 8/22/2024 11:57 AM



his heirs and assigns, against every person whomsoever lawfully claiming or to claim the same or any part thereof.

But it is expressly agreed and stipulated that the Vendors shall retain against the above described premises, property and improvements, until the above described notes, and all interest thereon are fully paid according to their face and tenor effect and pending when this deed shall become absolute.

Witness our hands at Elgin, Texas, this 5th. day of Aug. A. D. 1908.

A. M. Moore  
Lola Moore

The State of Texas (0

County of Bastrop (0 Before me, Walter Kooble a Notary Public in and for Bastrop County,

Texas, on this day personally appeared A. M. Moore and Lola Moore

his wife, both known to me to be the person whose names are subscribed to the foregoing instrument and acknowledged to me that they executed the same for the purposes and consideration therein expressed, and the said Lola Moore wife of the said A. M. Moore having been examined by me privately and apart from her husband, and having the same fully explained to her, she, the said Lola Moore acknowledged such instrument to be her act and deed and declared that she had willingly signed the same for the purposes and consideration therein expressed and that she did not wish to retract it.

Given under my hand and seal of office this 5th. day of Aug. 1908.

Walter Kooble, Notary Public in and for  
Bastrop County, Texas.

(T.S.)

Filed Aug. 12th. 1908 at 9 A. M.

Recd. Aug. 13th. 1908 at 2 P. M.

-000-000-000-000-

Third Seal. Two Reads.

Established by the State of Coahuila and Texas.

For the Memorial Toms of 1829 and 29, 30, & 31 32 & 33. Williams Orubbe. Rubric

I, the Citizen Miguel Arciniega Comandante, appointed by the Supreme Government of this State on the 13th. day of the month of November in the year 1830, for the distribution and giving possession of lands, the founding of new town and the issuing of titles to new colonists in the Colonization Enterprise of the Citizen Empresario Stephen F. Austin contracted for with the same Supreme Government on the 20th. day of November in the year 1827 and was authorized copy of which bearing the same date and issued by the Secretarys office of the said Supreme Government to which I refer, forms the beginning of this manuscript book; Exercising the powers conferred upon me by the said Government and in obedience to the Colonization Law of this State of March 28th. 1825

Instructions have been fit to select said site and to found a town whose plan and contents form length of land or what in the survey, one hundred million and to verify and to complete-  
 upation is that designated by the attached plan; to which town I have given the name and title of the town of Babbyp; the measurements have been made by the scientific surveyor Samuel P. Brown and are as follows, to-wit: The survey of the town proper with its streets squares, blocks and lots is entirely in accord with the plan delineated where everything may be seen in detail, according as prescribed by Article 12 of the instructions already mentioned; in conformity with which I have divided the central square which is one hundred and twenty varas, on each side square of the Constitution; the block which is east of the same square I conform upon the authorities for the church and priests houses, the blocks to the west for the municipal buildings and block ... which is Northwest for the slaughter house; the block which is North and is No. ... for the construction of a jail and house of correction; and the Block No. ... which is Southwest of the square and south of the Municipal buildings for a school and other buildings for public education; and the block which is at the extreme edge of the town on the Northeast side for the cemetery. The streets run from North to South and from East to West and are twenty varas in width as shown by the plan of said town made by said surveyor. Therefore, exercising the powers conceded by the law and consequent instruction in the name of the State of Coahuila and Texas I concede to and set upon the civil authorities the said tract of four longuas as delineated for town purposes with all its waters and woods for the common use of the inhabitants under the superintendence of the same authorities and the rules and ordinances which they may establish; and the town with its squares, streets blocks as delineated on said plan; and especially the squares and blocks destined for public purposes in the manner and form expressed, the following: lots shall be surveyed and shall be distributed to the residents in conformity with what the law demands; when I order and sign.

Given Seal: Two hands:

Established by the State of Coahuila and Texas.

For the Municipal Term of 1903 and 29. 30 & 31, 32 & 33. WILLIAM CRUBIELO.

With witness of assistants according to law, given in the town of Babbyp on the eleventh day of the month of June in the year one thousand eight hundred and thirty two, I certify. Interlined "Government's valid."

MIGL. ARONHOLGA

Of assistance Crubiedo of Assistance.

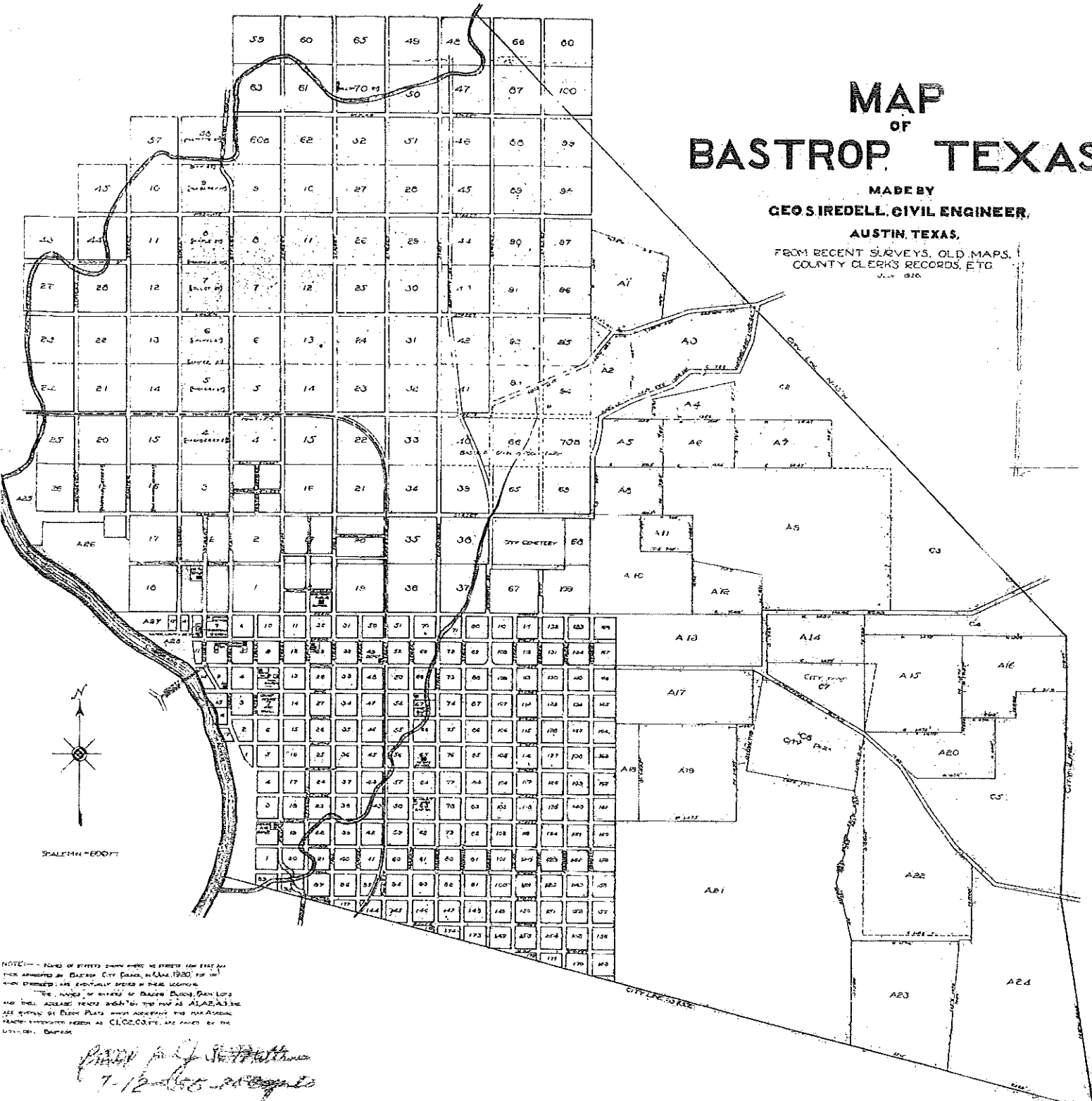
Austin, Texas, July 21th, 1903.

I certify that the foregoing four pages and sixteen lines contain a correct copy of the original grant to the town of Babbyp existing in the Spanish Archives of this office.

# MAP OF BASTROP, TEXAS

MADE BY  
**GEORGE SIREDELL, CIVIL ENGINEER,**  
AUSTIN, TEXAS.

FROM RECENT SURVEYS, OLD MAPS,  
COUNTY CLERK'S RECORDS, ETC.  
JULY 1916.



NOTE:— NAMES OF STREETS SHOWN WERE RECORDED FOR FIRST TIME APPROVED BY BASTROP CITY BOARD, IN APRIL 1920, FOR THE AREA SHOWN. ARE EVENTUALLY SHOWN IN THESE LOCATIONS.  
THE NAMES OF STREETS OF BASTROP COUNTY, TEXAS, AND THE ADJACENT TOWNS OF THE STATE OF ALABAMA, ARE SHOWN ON BLUE PLATS WHEN APPROVED BY THE RESPECTIVE TOWNSHIP COMMISSIONERS AS CLOSING THE RECORD OF THE TOWNSHIP. BASTROP

*Approved for City of Bastrop, Texas  
7-12-1920*